



sustrans

JOIN THE MOVEMENT



Sustrans makes smarter travel choices possible, desirable and inevitable.






Cyclebag formed in 1977 order to campaign for cyclists in Bristol.



Disused Bristol & Bath Railway Path, 1970's



The first route opening, on the
Bristol & Bath Railway Path, 1984



The first route opening, on the
Bristol & Bath Railway Path, 1984



Festival Way opens, Bristol May 2013)



links to communities / schools



Cycle safety fund



Three characteristics of the NCN

Novices



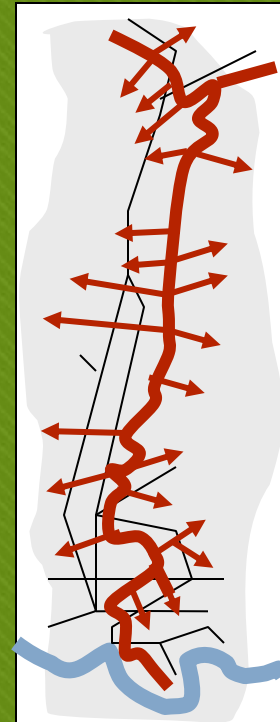
Traffic free route avoids main roads

Memorable



“Green corridor” through built-up area. Great entry to major city

Everyday Use



Spine route linking up numerous local routes




Information: Personalised Travel Plan



Schools: (Bike It in Bristol)



Volunteers (vegetation management, Belfast)



Liveable Neighbourhood project begins in
2002, & major work in The Dings, Bristol,
planned



The Dings, Bristol 2005



Communities: DIY Streets (Ashton Gate)

DIY Streets - Bridgwater



DIY Streets - Bridgwater



DIY Streets - Bridgwater

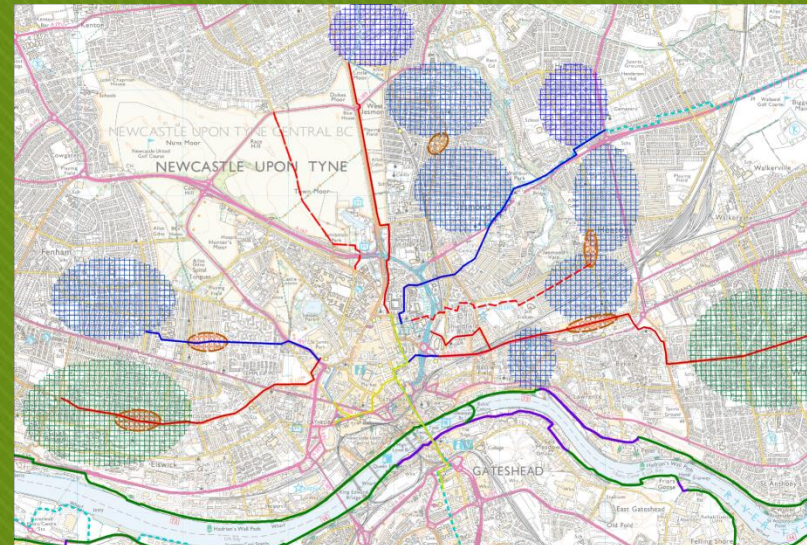



DIY Streets - Bridgwater



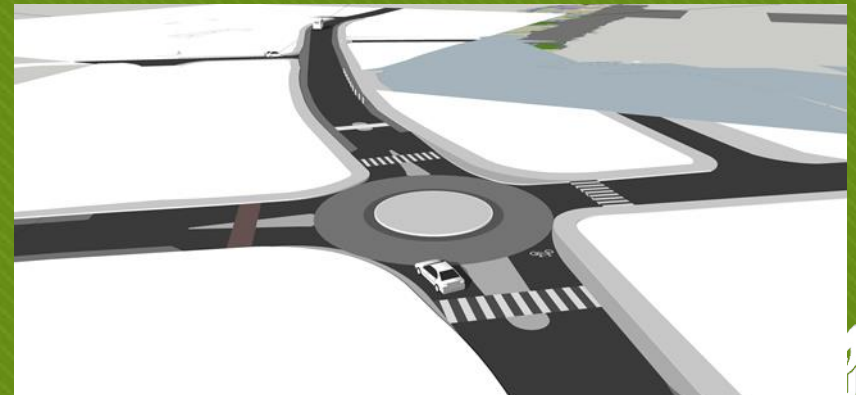
Newcastle's Cycling City

1. Strategic routes
2. DIY Streets
3. Local retail centres
4. Active Travel Centre
5. Public health project



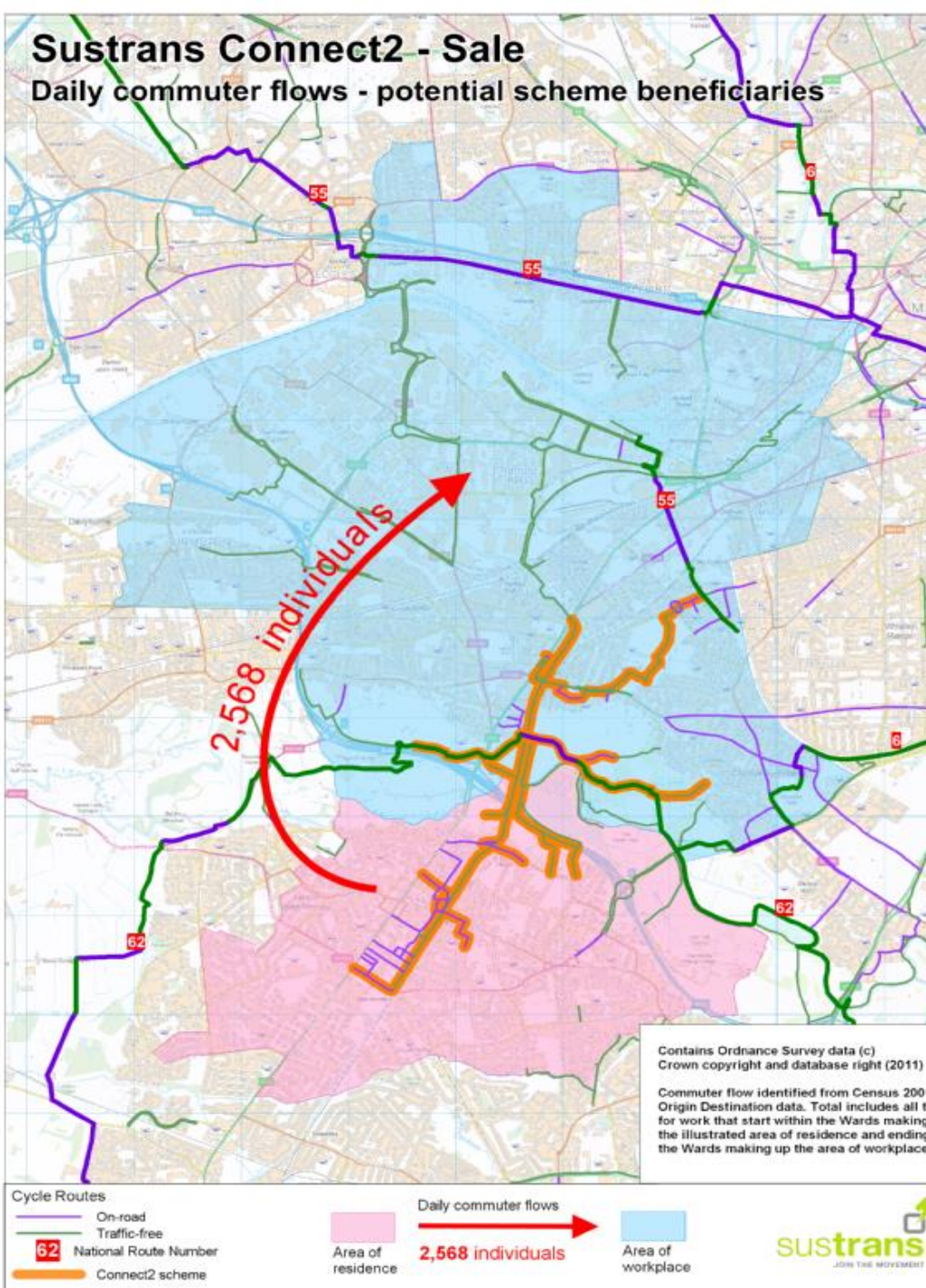
Design Concepts

- Street layout
- Road space reallocation
- Junctions
- Crossings
- Shared use / space



Sustrans Connect2 - Sale

Daily commuter flows - potential scheme beneficiaries



GIS Mapping & Modelling

Bridgewater Canal – Sale

- Waterside Park:
 - 196% increase in estimated usage from 81,000 to 242,000
 - 340% increase in cycle usage
 - 153% increase in children from 9,000 to 23,000
- Stretford – Edge Lane:
 - 164% increase in usage from 62,000 to 163,000
 - Proportion of leisure use was 85% in 2009
 - Commuting now makes up 50.5% of journeys

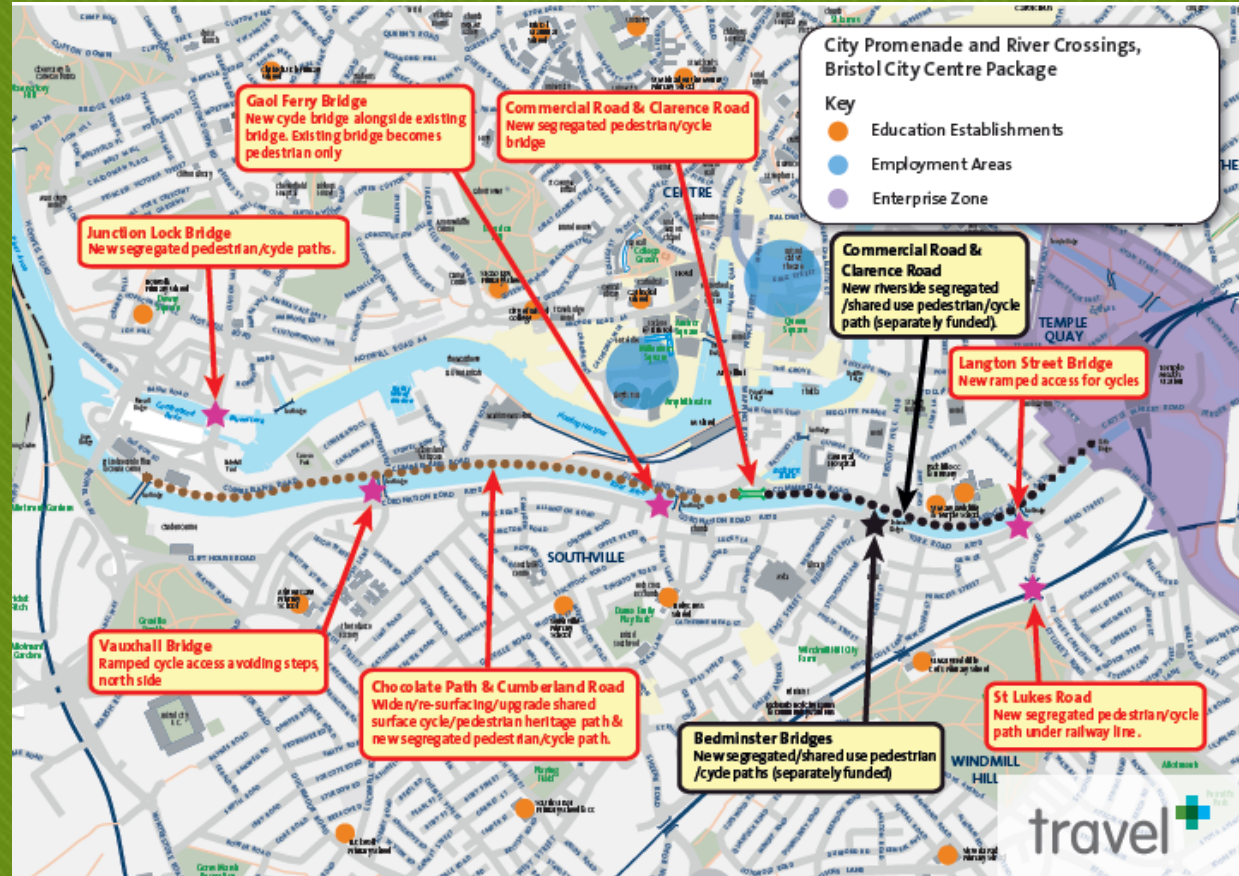
Bristol Cycling Ambition Fund Project

Will eventually complete a (largely) traffic free link from Keynsham to Nailsea along River Avon

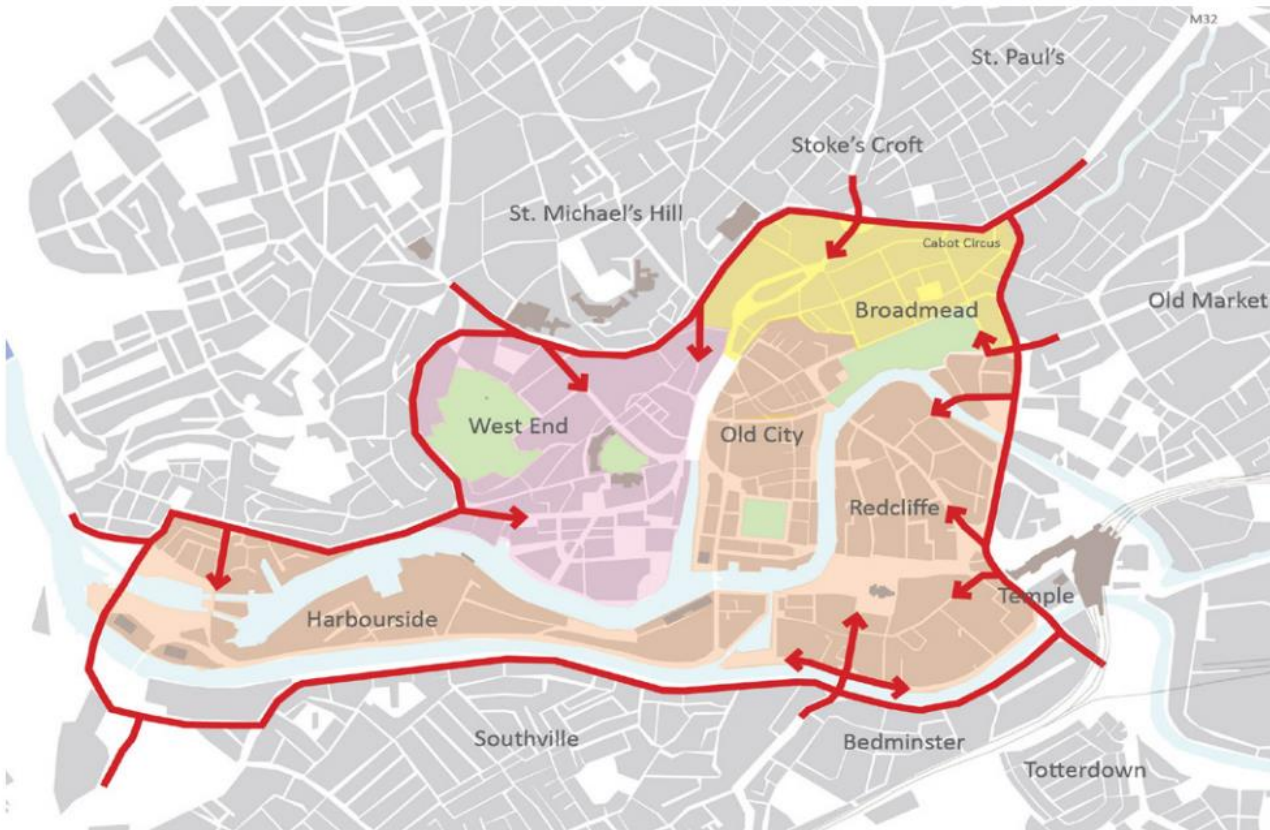
Links to existing LSTF, Metro Bus and LEZ proposals

Includes modification to three bridges and brand new bridge across the New Cut from Camden Road to the Floating Harbour

6 schemes in total



Bristol City Council Draft Public Realm and Movement Strategy





Smileage.

A photograph of four children playing together on a grassy field under a clear blue sky. The children are huddled together, smiling and laughing. One child in the center wears a red shirt and has a joyful expression. Another child to the right wears a white shirt with a graphic. The background shows lush green trees and a bright, sunny day.

Join the movement